

Ref. No.

Date. 11-04-2025

Site Elevation and Site Coordinates Certificate

Name of the Licensed Surveyor: ADL Coordinates Private Limited.

Address: B-76, Nice Area, MIDC Satpur Nashik Pin code: 422007

Email ID: info@adlcoordinates.com; sushil@adlcoordinates.com **Mobile No.:** 7709836883

License No.: 6420/BDA, Bhubaneswar, Planning-125/18 **Dated:** 02.04.2025

License Validity: Valid up to 12.06.2025

Scope of License: Issuing Site Co-ordinates and Site Elevation Certificate required for applying for NOC from Airport Authority of India.

License Issuing Authority: Bhubaneswar Development Authority

I hereby certify that I have carried out the site survey as per the following details and the results are shown in (A) and (B) below:

Site/Plot No. (As per the local bodies map): Survey No. 142/1/2, 142/2/2, 147/2, 148/2/2

Site Address: Survey No. 142/1/2, 142/2/2, 147/2, 148/2/2, Village- Gondikheda Amzera, Tehsil- Sardarpur, District- Dhar

Owner/Lessee of the Plot/Site: VEH Jayin Renewables Private Limited

A. Site Coordinates:

CORNER NO.	Latitude (DD MM SS.s)	Longitude (DD MM SS.s)	Site Elevation (EGM 2008) in Meters
VEHKD-102	22°42'38.37"N	75°02'40.65"E	511.15

B. Highest Site Elevation of the Plot: 511.15 M

C. Further it is certified that :

1. We are trained and equipped to issue this certificate for site elevation and site coordinates.
2. The site elevation and site coordinates data are correct to best of my knowledge and belief and are within permissible limits of accuracy of 50cm in vertical and 03 meters in lateral.
3. I have used the following equipment for Survey.
 - a) DGPS conforming to accuracy levels defined in 2 above along with validity of calibration certificate.
 - b) Total Station conforming to accuracy levels defined in 2 above along with validity of calibration certificate.

D. Undertaking:

1. I indemnify Airports Authority of India and the concerned airport operator against all damages arising out of errors in data furnished above by me in addition to the owner's responsibility in this regard. I may further be blacklisted by AAI in case of wrong data.
2. Within a period of three months from the date of filing of NOC application, I shall submit the following documents to the Airport Director of the concerned airport, if so required by AAI.
 - a) License Certificate of Surveyor.
 - b) Calibration certificate of the survey equipment.
 - c) Photograph of the Surveyor at site and showing the neighbouring land area.
 - d) Site Plotted on Google Earth Map.

(Sushil Vispute)
Assistant Manager-Business Development
For ADL Coordinates Private Limited,
Nashik.
Mob. No.7709836883

Google Images



Ref. No.

Date. 11-04-2025

Site Elevation and Site Coordinates Certificate

Name of the Licensed Surveyor: ADL Coordinates Private Limited.

Address: B-76, Nice Area, MIDC Satpur Nashik Pin code: 422007

Email ID: info@adlcoordinates.com; sushil@adlcoordinates.com **Mobile No.:** 7709836883

License No.: 6420/BDA, Bhubaneswar, Planning-125/18 **Dated:** 02.04.2025

License Validity: Valid up to 12.06.2025

Scope of License: Issuing Site Co-ordinates and Site Elevation Certificate required for applying for NOC from Airport Authority of India.

License Issuing Authority: Bhubaneswar Development Authority

I hereby certify that I have carried out the site survey as per the following details and the results are shown in (A) and (B) below:

Site/Plot No. (As per the local bodies map): Survey No. 35, 36

Site Address: Survey No. 35, 36, Village- Dantoli, Tehsil- Sardarpur, District- Dhar

Owner/Lessee of the Plot/Site: VEH Jayin Renewables Private Limited

A. Site Coordinates:

CORNER NO.	Latitude (DD MM SS.s)	Longitude (DD MM SS.s)	Site Elevation (EGM 2008) in Meters
VEHKD-103	22°42'47.99"N	75°04'21.86"E	529.71

B. Highest Site Elevation of the Plot: 529.71 M

C. Further it is certified that :


1. We are trained and equipped to issue this certificate for site elevation and site coordinates.
2. The site elevation and site coordinates data are correct to best of my knowledge and belief and are within permissible limits of accuracy of 50cm in vertical and 03 meters in lateral.
3. I have used the following equipment for Survey.
 - a) DGPS conforming to accuracy levels defined in 2 above along with validity of calibration certificate.
 - b) Total Station conforming to accuracy levels defined in 2 above along with validity of calibration certificate.

D. Undertaking:

1. I indemnify Airports Authority of India and the concerned airport operator against all damages arising out of errors in data furnished above by me in addition to the owner's responsibility in this regard. I may further be blacklisted by AAI in case of wrong data.
2. Within a period of three months from the date of filing of NOC application, I shall submit the following documents to the Airport Director of the concerned airport, if so required by AAI.
 - a) License Certificate of Surveyor.
 - b) Calibration certificate of the survey equipment.
 - c) Photograph of the Surveyor at site and showing the neighbouring land area.
 - d) Site Plotted on Google Earth Map.

(Sushil Vispute)
Assistant Manager-Business Development
For ADL Coordinates Private Limited,
Nashik.
Mob. No.7709836883

Google Images



Ref. No.

Date. 11-04-2025

Site Elevation and Site Coordinates Certificate

Name of the Licensed Surveyor: ADL Coordinates Private Limited.

Address: B-76, Nice Area, MIDC Satpur Nashik Pin code: 422007

Email ID: info@adlcoordinates.com; sushil@adlcoordinates.com **Mobile No.:** 7709836883

License No.: 6420/BDA, Bhubaneswar, Planning-125/18 **Dated:** 02.04.2025

License Validity: Valid up to 12.06.2025

Scope of License: Issuing Site Co-ordinates and Site Elevation Certificate required for applying for NOC from Airport Authority of India.

License Issuing Authority: Bhubaneswar Development Authority

I hereby certify that I have carried out the site survey as per the following details and the results are shown in (A) and (B) below:

Site/Plot No. (As per the local bodies map): Survey No. 306/2/2, 307/2/2, 305/2, 304

Site Address: Survey No. 306/2/2, 307/2/2, 305/2, 304, Village- Tandakheda Amzera, Tehsil- Sardarpur, District- Dhar

Owner/Lessee of the Plot/Site: VEH Jayin Renewables Private Limited

A. Site Coordinates:

CORNER NO.	Latitude (DD MM SS.s)	Longitude (DD MM SS.s)	Site Elevation (EGM 2008) in Meters
VEHKD-108	22°40'30.18"N	75°02'08.79"E	520.11

B. Highest Site Elevation of the Plot: 520.11 M

C. Further it is certified that :

1. We are trained and equipped to issue this certificate for site elevation and site coordinates.
2. The site elevation and site coordinates data are correct to best of my knowledge and belief and are within permissible limits of accuracy of 50cm in vertical and 03 meters in lateral.
3. I have used the following equipment for Survey.
 - a) DGPS conforming to accuracy levels defined in 2 above along with validity of calibration certificate.
 - b) Total Station conforming to accuracy levels defined in 2 above along with validity of calibration certificate.

D. Undertaking:

1. I indemnify Airports Authority of India and the concerned airport operator against all damages arising out of errors in data furnished above by me in addition to the owner's responsibility in this regard. I may further be blacklisted by AAI in case of wrong data.
2. Within a period of three months from the date of filing of NOC application, I shall submit the following documents to the Airport Director of the concerned airport, if so required by AAI.
 - a) License Certificate of Surveyor.
 - b) Calibration certificate of the survey equipment.
 - c) Photograph of the Surveyor at site and showing the neighbouring land area.
 - d) Site Plotted on Google Earth Map.

(Sushil Vispute)
Assistant Manager-Business Development
For ADL Coordinates Private Limited,
Nashik.
Mob. No.7709836883

Google Images



Ref. No.

Date. 11-04-2025

Site Elevation and Site Coordinates Certificate

Name of the Licensed Surveyor: ADL Coordinates Private Limited.

Address: B-76, Nice Area, MIDC Satpur Nashik Pin code: 422007

Email ID: info@adlcoordinates.com; sushil@adlcoordinates.com **Mobile No.:** 7709836883

License No.: 6420/BDA, Bhubaneswar, Planning-125/18 **Dated:** 02.04.2025

License Validity: Valid up to 12.06.2025

Scope of License: Issuing Site Co-ordinates and Site Elevation Certificate required for applying for NOC from Airport Authority of India.

License Issuing Authority: Bhubaneswar Development Authority

I hereby certify that I have carried out the site survey as per the following details and the results are shown in (A) and (B) below:

Site/Plot No. (As per the local bodies map): Survey No. 754/1/2, 754/2, 754/3, 767/2/2, 778/1/2

Site Address: Survey No. 754/1/2, 754/2, 754/3, 767/2/2, 778/1/2, Village- Kothoda Khurd, Tehsil- Sardarpur, District- Dhar

Owner/Lessee of the Plot/Site: VEH Jayin Renewables Private Limited

A. Site Coordinates:

CORNER NO.	Latitude (DD MM SS.s)	Longitude (DD MM SS.s)	Site Elevation (EGM 2008) in Meters
VEHKD-109	22°43'42.39"N	75°03'15.07"E	520.27

B. Highest Site Elevation of the Plot: 520.27 M

C. Further it is certified that :

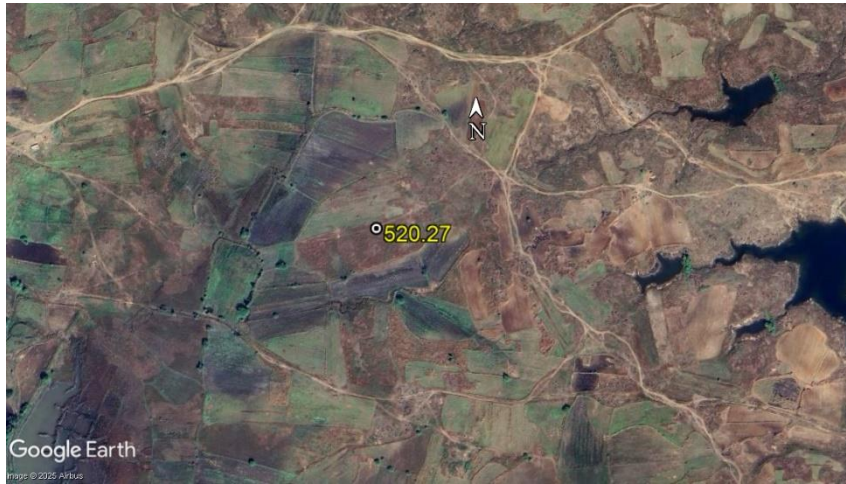
1. We are trained and equipped to issue this certificate for site elevation and site coordinates.
2. The site elevation and site coordinates data are correct to best of my knowledge and belief and are within permissible limits of accuracy of 50cm in vertical and 03 meters in lateral.
3. I have used the following equipment for Survey.
 - a) DGPS conforming to accuracy levels defined in 2 above along with validity of calibration certificate.
 - b) Total Station conforming to accuracy levels defined in 2 above along with validity of calibration certificate.

D. Undertaking:

1. I indemnify Airports Authority of India and the concerned airport operator against all damages arising out of errors in data furnished above by me in addition to the owner's responsibility in this regard. I may further be blacklisted by AAI in case of wrong data.
2. Within a period of three months from the date of filing of NOC application, I shall submit the following documents to the Airport Director of the concerned airport, if so required by AAI.
 - a) License Certificate of Surveyor.
 - b) Calibration certificate of the survey equipment.
 - c) Photograph of the Surveyor at site and showing the neighbouring land area.
 - d) Site Plotted on Google Earth Map.

(Sushil Vispute)
Assistant Manager-Business Development
For ADL Coordinates Private Limited,
Nashik.
Mob. No.7709836883

Google Images



Ref. No.

Date. 11-04-2025

Site Elevation and Site Coordinates Certificate

Name of the Licensed Surveyor: ADL Coordinates Private Limited.

Address: B-76, Nice Area, MIDC Satpur Nashik Pin code: 422007

Email ID: info@adlcoordinates.com; sushil@adlcoordinates.com **Mobile No.:** 7709836883

License No.: 6420/BDA, Bhubaneswar, Planning-125/18 **Dated:** 02.04.2025

License Validity: Valid up to 12.06.2025

Scope of License: Issuing Site Co-ordinates and Site Elevation Certificate required for applying for NOC from Airport Authority of India.

License Issuing Authority: Bhubaneswar Development Authority

I hereby certify that I have carried out the site survey as per the following details and the results are shown in (A) and (B) below:

Site/Plot No. (As per the local bodies map): Survey No. 125/2, 126/2, 117/1/2, 117/2/2, 116/4/2

Site Address: Survey No. 125/2, 126/2, 117/1/2, 117/2/2, 116/4/2, Village- Kapasthal, Tehsil- Sardarpur, District- Dhar

Owner/Lessee of the Plot/Site: VEH Jayin Renewables Private Limited

A. Site Coordinates:

CORNER NO.	Latitude (DD MM SS.s)	Longitude (DD MM SS.s)	Site Elevation (EGM 2008) in Meters
VEHKD-110	22°39'32.36"N	75°04'54.41"E	536.75

B. Highest Site Elevation of the Plot: 536.75 M

C. Further it is certified that :

1. We are trained and equipped to issue this certificate for site elevation and site coordinates.
2. The site elevation and site coordinates data are correct to best of my knowledge and belief and are within permissible limits of accuracy of 50cm in vertical and 03 meters in lateral.
3. I have used the following equipment for Survey.
 - a) DGPS conforming to accuracy levels defined in 2 above along with validity of calibration certificate.
 - b) Total Station conforming to accuracy levels defined in 2 above along with validity of calibration certificate.

D. Undertaking:

1. I indemnify Airports Authority of India and the concerned airport operator against all damages arising out of errors in data furnished above by me in addition to the owner's responsibility in this regard. I may further be blacklisted by AAI in case of wrong data.
2. Within a period of three months from the date of filing of NOC application, I shall submit the following documents to the Airport Director of the concerned airport, if so required by AAI.
 - a) License Certificate of Surveyor.
 - b) Calibration certificate of the survey equipment.
 - c) Photograph of the Surveyor at site and showing the neighbouring land area.
 - d) Site Plotted on Google Earth Map.

(Sushil Vispute)
Assistant Manager-Business Development
For ADL Coordinates Private Limited,
Nashik.
Mob. No.7709836883

Google Images



Ref. No.

Date. 11-04-2025

Site Elevation and Site Coordinates Certificate

Name of the Licensed Surveyor: ADL Coordinates Private Limited.

Address: B-76, Nice Area, MIDC Satpur Nashik Pin code: 422007

Email ID: info@adlcoordinates.com; sushil@adlcoordinates.com **Mobile No.:** 7709836883

License No.: 6420/BDA, Bhubaneswar, Planning-125/18 **Dated:** 02.04.2025

License Validity: Valid up to 12.06.2025

Scope of License: Issuing Site Co-ordinates and Site Elevation Certificate required for applying for NOC from Airport Authority of India.

License Issuing Authority: Bhubaneswar Development Authority

I hereby certify that I have carried out the site survey as per the following details and the results are shown in (A) and (B) below:

Site/Plot No. (As per the local bodies map): Survey No. 243/2, 242/1/2, 242/2/2

Site Address: Survey No. 243/2, 242/1/2, 242/2/2, Village- Mehgaon, Tehsil- Sardarpur, District- Dhar

Owner/Lessee of the Plot/Site: VEH Jayin Renewables Private Limited

A. Site Coordinates:

CORNER NO.	Latitude (DD MM SS.s)	Longitude (DD MM SS.s)	Site Elevation (EGM 2008) in Meters
VEHKD-112	22°41'16.43"N	75°01'39.64"E	511.22

B. Highest Site Elevation of the Plot: 511.22 M

C. Further it is certified that :

1. We are trained and equipped to issue this certificate for site elevation and site coordinates.
2. The site elevation and site coordinates data are correct to best of my knowledge and belief and are within permissible limits of accuracy of 50cm in vertical and 03 meters in lateral.
3. I have used the following equipment for Survey.
 - a) DGPS conforming to accuracy levels defined in 2 above along with validity of calibration certificate.
 - b) Total Station conforming to accuracy levels defined in 2 above along with validity of calibration certificate.

D. Undertaking:

1. I indemnify Airports Authority of India and the concerned airport operator against all damages arising out of errors in data furnished above by me in addition to the owner's responsibility in this regard. I may further be blacklisted by AAI in case of wrong data.
2. Within a period of three months from the date of filing of NOC application, I shall submit the following documents to the Airport Director of the concerned airport, if so required by AAI.
 - a) License Certificate of Surveyor.
 - b) Calibration certificate of the survey equipment.
 - c) Photograph of the Surveyor at site and showing the neighbouring land area.
 - d) Site Plotted on Google Earth Map.

(Sushil Vispute)
Assistant Manager-Business Development
For ADL Coordinates Private Limited,
Nashik.
Mob. No.7709836883

Google Images



Ref. No.

Date. 11-04-2025

Site Elevation and Site Coordinates Certificate

Name of the Licensed Surveyor: ADL Coordinates Private Limited.

Address: B-76, Nice Area, MIDC Satpur Nashik Pin code: 422007

Email ID: info@adlcoordinates.com; sushil@adlcoordinates.com **Mobile No.:** 7709836883

License No.: 6420/BDA, Bhubaneswar, Planning-125/18 **Dated:** 02.04.2025

License Validity: Valid up to 12.06.2025

Scope of License: Issuing Site Co-ordinates and Site Elevation Certificate required for applying for NOC from Airport Authority of India.

License Issuing Authority: Bhubaneswar Development Authority

I hereby certify that I have carried out the site survey as per the following details and the results are shown in (A) and (B) below:

Site/Plot No. (As per the local bodies map): Survey No. 711/1/2, 711/ 2, 711/5/2711/3/2, 711/4

Site Address: Survey No. 711/1/2, 711/ 2, 711/5/2711/3/2, 711/4, Village- Hanumantya Kag, Tehsil- Sardarpur, District- Dhar

Owner/Lessee of the Plot/Site: VEH Jayin Renewables Private Limited

A. Site Coordinates:

CORNER NO.	Latitude (DD MM SS.s)	Longitude (DD MM SS.s)	Site Elevation (EGM 2008) in Meters
VEHKD-113	22°41'29.87"N	75°00'56.88"E	508.09

B. Highest Site Elevation of the Plot: 508.09 M

C. Further it is certified that :

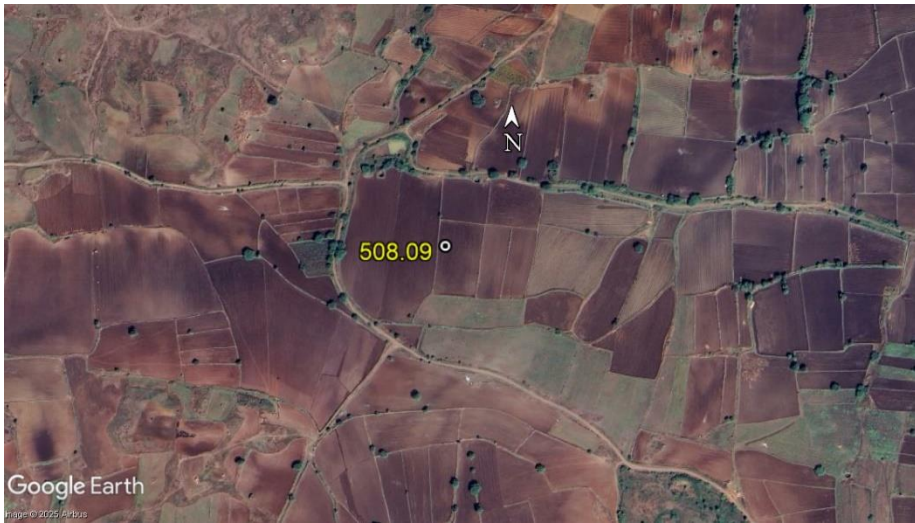
1. We are trained and equipped to issue this certificate for site elevation and site coordinates.
2. The site elevation and site coordinates data are correct to best of my knowledge and belief and are within permissible limits of accuracy of 50cm in vertical and 03 meters in lateral.
3. I have used the following equipment for Survey.
 - a) DGPS conforming to accuracy levels defined in 2 above along with validity of calibration certificate.
 - b) Total Station conforming to accuracy levels defined in 2 above along with validity of calibration certificate.

D. Undertaking:

1. I indemnify Airports Authority of India and the concerned airport operator against all damages arising out of errors in data furnished above by me in addition to the owner's responsibility in this regard. I may further be blacklisted by AAI in case of wrong data.
2. Within a period of three months from the date of filing of NOC application, I shall submit the following documents to the Airport Director of the concerned airport, if so required by AAI.
 - a) License Certificate of Surveyor.
 - b) Calibration certificate of the survey equipment.
 - c) Photograph of the Surveyor at site and showing the neighbouring land area.
 - d) Site Plotted on Google Earth Map.

(Sushil Vispute)
Assistant Manager-Business Development
For ADL Coordinates Private Limited,
Nashik.
Mob. No.7709836883

Google Images



Ref. No.

Date. 11-04-2025

Site Elevation and Site Coordinates Certificate

Name of the Licensed Surveyor: ADL Coordinates Private Limited.

Address: B-76, Nice Area, MIDC Satpur Nashik Pin code: 422007

Email ID: info@adlcoordinates.com; sushil@adlcoordinates.com **Mobile No.:** 7709836883

License No.: 6420/BDA, Bhubaneswar, Planning-125/18 **Dated:** 02.04.2025

License Validity: Valid up to 12.06.2025

Scope of License: Issuing Site Co-ordinates and Site Elevation Certificate required for applying for NOC from Airport Authority of India.

License Issuing Authority: Bhubaneswar Development Authority

I hereby certify that I have carried out the site survey as per the following details and the results are shown in (A) and (B) below:

Site/Plot No. (As per the local bodies map): Survey No. 604/4/2, 604/5/2

Site Address: Survey No. 604/4/2, 604/5/2, Village- Kothoda Khurd, Tehsil- Sardarpur, District- Dhar

Owner/Lessee of the Plot/Site: VEH Jayin Renewables Private Limited

A. Site Coordinates:

CORNER NO.	Latitude (DD MM SS.s)	Longitude (DD MM SS.s)	Site Elevation (EGM 2008) in Meters
VEHKD-118	22°43'28.72"N	75°02'15.85"E	511.07

B. Highest Site Elevation of the Plot: 511.07 M

C. Further it is certified that :

1. We are trained and equipped to issue this certificate for site elevation and site coordinates.
2. The site elevation and site coordinates data are correct to best of my knowledge and belief and are within permissible limits of accuracy of 50cm in vertical and 03 meters in lateral.
3. I have used the following equipment for Survey.
 - a) DGPS conforming to accuracy levels defined in 2 above along with validity of calibration certificate.
 - b) Total Station conforming to accuracy levels defined in 2 above along with validity of calibration certificate.

D. Undertaking:

1. I indemnify Airports Authority of India and the concerned airport operator against all damages arising out of errors in data furnished above by me in addition to the owner's responsibility in this regard. I may further be blacklisted by AAI in case of wrong data.
2. Within a period of three months from the date of filing of NOC application, I shall submit the following documents to the Airport Director of the concerned airport, if so required by AAI.
 - a) License Certificate of Surveyor.
 - b) Calibration certificate of the survey equipment.
 - c) Photograph of the Surveyor at site and showing the neighbouring land area.
 - d) Site Plotted on Google Earth Map.

(Sushil Vispute)
Assistant Manager-Business Development
For ADL Coordinates Private Limited,
Nashik.
Mob. No.7709836883

Google Images



Ref. No.

Date. 11-04-2025

Site Elevation and Site Coordinates Certificate

Name of the Licensed Surveyor: ADL Coordinates Private Limited.

Address: B-76, Nice Area, MIDC Satpur Nashik Pin code: 422007

Email ID: info@adlcoordinates.com; sushil@adlcoordinates.com **Mobile No.:** 7709836883

License No.: 6420/BDA, Bhubaneswar, Planning-125/18 **Dated:** 02.04.2025

License Validity: Valid up to 12.06.2025

Scope of License: Issuing Site Co-ordinates and Site Elevation Certificate required for applying for NOC from Airport Authority of India.

License Issuing Authority: Bhubaneswar Development Authority

I hereby certify that I have carried out the site survey as per the following details and the results are shown in (A) and (B) below:

Site/Plot No. (As per the local bodies map): Survey No. 2022/2, 2023, 2026

Site Address: Survey No. 2022/2, 2023, 2026, Village- Dasai, Tehsil- Sardarpur, District-Dhar

Owner/Lessee of the Plot/Site: VEH Jayin Renewables Private Limited

A. Site Coordinates:

CORNER NO.	Latitude (DD MM SS.s)	Longitude (DD MM SS.s)	Site Elevation (EGM 2008) in Meters
VEHKD-12	22°42'08.13"N	75°08'52.16"E	548.69

B. Highest Site Elevation of the Plot: 548.69 M

C. Further it is certified that :

1. We are trained and equipped to issue this certificate for site elevation and site coordinates.
2. The site elevation and site coordinates data are correct to best of my knowledge and belief and are within permissible limits of accuracy of 50cm in vertical and 03 meters in lateral.
3. I have used the following equipment for Survey.
 - a) DGPS conforming to accuracy levels defined in 2 above along with validity of calibration certificate.
 - b) Total Station conforming to accuracy levels defined in 2 above along with validity of calibration certificate.

D. Undertaking:

1. I indemnify Airports Authority of India and the concerned airport operator against all damages arising out of errors in data furnished above by me in addition to the owner's responsibility in this regard. I may further be blacklisted by AAI in case of wrong data.
2. Within a period of three months from the date of filing of NOC application, I shall submit the following documents to the Airport Director of the concerned airport, if so required by AAI.
 - a) License Certificate of Surveyor.
 - b) Calibration certificate of the survey equipment.
 - c) Photograph of the Surveyor at site and showing the neighbouring land area.
 - d) Site Plotted on Google Earth Map.

(Sushil Vispute)
Assistant Manager-Business Development
For ADL Coordinates Private Limited,
Nashik.
Mob. No.7709836883

Google Images



Ref. No.

Date. 11-04-2025

Site Elevation and Site Coordinates Certificate

Name of the Licensed Surveyor: ADL Coordinates Private Limited.

Address: B-76, Nice Area, MIDC Satpur Nashik Pin code: 422007

Email ID: info@adlcoordinates.com; sushil@adlcoordinates.com **Mobile No.:** 7709836883

License No.: 6420/BDA, Bhubaneswar, Planning-125/18 **Dated:** 02.04.2025

License Validity: Valid up to 12.06.2025

Scope of License: Issuing Site Co-ordinates and Site Elevation Certificate required for applying for NOC from Airport Authority of India.

License Issuing Authority: Bhubaneswar Development Authority

I hereby certify that I have carried out the site survey as per the following details and the results are shown in (A) and (B) below:

Site/Plot No. (As per the local bodies map): Survey No. 34/1, 34/2

Site Address: Survey No. 34/1, 34/2, Village- Dhamanda, Tehsil- Sardarpur, District- Dhar

Owner/Lessee of the Plot/Site: VEH Jayin Renewables Private Limited

A. Site Coordinates:

CORNER NO.	Latitude (DD MM SS.s)	Longitude (DD MM SS.s)	Site Elevation (EGM 2008) in Meters
VEHKD-121	22°43'11.76"N	75°11'36.88"E	540.36

B. Highest Site Elevation of the Plot: 540.36 M

C. Further it is certified that :

1. We are trained and equipped to issue this certificate for site elevation and site coordinates.
2. The site elevation and site coordinates data are correct to best of my knowledge and belief and are within permissible limits of accuracy of 50cm in vertical and 03 meters in lateral.
3. I have used the following equipment for Survey.
 - a) DGPS conforming to accuracy levels defined in 2 above along with validity of calibration certificate.
 - b) Total Station conforming to accuracy levels defined in 2 above along with validity of calibration certificate.

D. Undertaking:

1. I indemnify Airports Authority of India and the concerned airport operator against all damages arising out of errors in data furnished above by me in addition to the owner's responsibility in this regard. I may further be blacklisted by AAI in case of wrong data.
2. Within a period of three months from the date of filing of NOC application, I shall submit the following documents to the Airport Director of the concerned airport, if so required by AAI.
 - a) License Certificate of Surveyor.
 - b) Calibration certificate of the survey equipment.
 - c) Photograph of the Surveyor at site and showing the neighbouring land area.
 - d) Site Plotted on Google Earth Map.

(Sushil Vispute)
Assistant Manager-Business Development
For ADL Coordinates Private Limited,
Nashik.
Mob. No.7709836883

Google Images



Ref. No.

Date. 11-04-2025

Site Elevation and Site Coordinates Certificate

Name of the Licensed Surveyor: ADL Coordinates Private Limited.

Address: B-76, Nice Area, MIDC Satpur Nashik Pin code: 422007

Email ID: info@adlcoordinates.com; sushil@adlcoordinates.com **Mobile No.:** 7709836883

License No.: 6420/BDA, Bhubaneswar, Planning-125/18 **Dated:** 02.04.2025

License Validity: Valid up to 12.06.2025

Scope of License: Issuing Site Co-ordinates and Site Elevation Certificate required for applying for NOC from Airport Authority of India.

License Issuing Authority: Bhubaneswar Development Authority

I hereby certify that I have carried out the site survey as per the following details and the results are shown in (A) and (B) below:

Site/Plot No. (As per the local bodies map): Survey No. 737/2/2, 743/2/2

Site Address: Survey No. 737/2/2, 743/2/2, Village- Ghatoda, Tehsil- Sardarpur, District-Dhar

Owner/Lessee of the Plot/Site: VEH Jayin Renewables Private Limited

A. Site Coordinates:

CORNER NO.	Latitude (DD MM SS.s)	Longitude (DD MM SS.s)	Site Elevation (EGM 2008) in Meters
VEHKD-15	22°41'31.79"N	75°07'53.59"E	554.64

B. Highest Site Elevation of the Plot: 554.64 M

C. Further it is certified that :

1. We are trained and equipped to issue this certificate for site elevation and site coordinates.
2. The site elevation and site coordinates data are correct to best of my knowledge and belief and are within permissible limits of accuracy of 50cm in vertical and 03 meters in lateral.
3. I have used the following equipment for Survey.
 - a) DGPS conforming to accuracy levels defined in 2 above along with validity of calibration certificate.
 - b) Total Station conforming to accuracy levels defined in 2 above along with validity of calibration certificate.

D. Undertaking:

1. I indemnify Airports Authority of India and the concerned airport operator against all damages arising out of errors in data furnished above by me in addition to the owner's responsibility in this regard. I may further be blacklisted by AAI in case of wrong data.
2. Within a period of three months from the date of filing of NOC application, I shall submit the following documents to the Airport Director of the concerned airport, if so required by AAI.
 - a) License Certificate of Surveyor.
 - b) Calibration certificate of the survey equipment.
 - c) Photograph of the Surveyor at site and showing the neighbouring land area.
 - d) Site Plotted on Google Earth Map.

(Sushil Vispute)
Assistant Manager-Business Development
For ADL Coordinates Private Limited,
Nashik.
Mob. No.7709836883

Google Images



Ref. No.

Date. 11-04-2025

Site Elevation and Site Coordinates Certificate

Name of the Licensed Surveyor: ADL Coordinates Private Limited.

Address: B-76, Nice Area, MIDC Satpur Nashik Pin code: 422007

Email ID: info@adlcoordinates.com; sushil@adlcoordinates.com **Mobile No.:** 7709836883

License No.: 6420/BDA, Bhubaneswar, Planning-125/18 **Dated:** 02.04.2025

License Validity: Valid up to 12.06.2025

Scope of License: Issuing Site Co-ordinates and Site Elevation Certificate required for applying for NOC from Airport Authority of India.

License Issuing Authority: Bhubaneswar Development Authority

I hereby certify that I have carried out the site survey as per the following details and the results are shown in (A) and (B) below:

Site/Plot No. (As per the local bodies map): Survey No. Survey No. 55, 56/1

Site Address: Survey No. 55, 56/1, Village- Kapasthal, Tehsil- Sardarpur, District- Dhar

Owner/Lessee of the Plot/Site: VEH Jayin Renewables Private Limited

A. Site Coordinates:

CORNER NO.	Latitude (DD MM SS.s)	Longitude (DD MM SS.s)	Site Elevation (EGM 2008) in Meters
VEHKD-33	22°39'05.44"N	75°04'37.54"E	546.40

B. Highest Site Elevation of the Plot: 546.40 M

C. Further it is certified that :

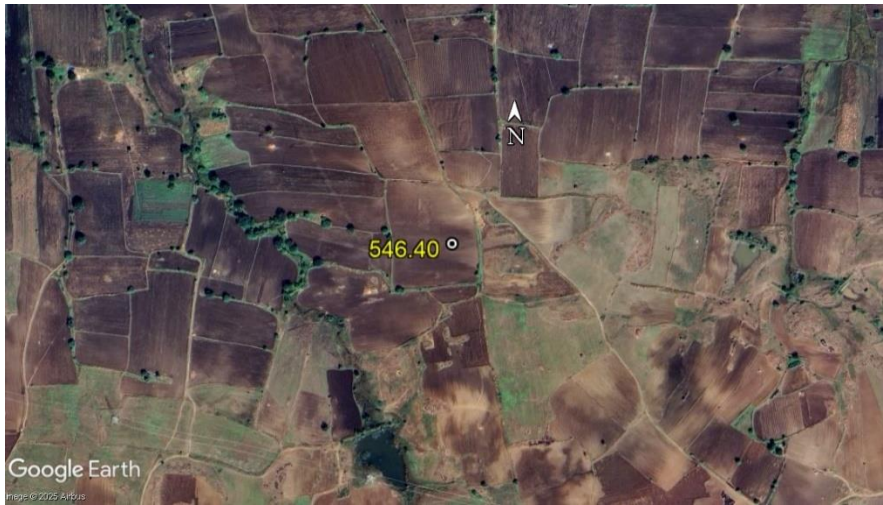
1. We are trained and equipped to issue this certificate for site elevation and site coordinates.
2. The site elevation and site coordinates data are correct to best of my knowledge and belief and are within permissible limits of accuracy of 50cm in vertical and 03 meters in lateral.
3. I have used the following equipment for Survey.
 - a) DGPS conforming to accuracy levels defined in 2 above along with validity of calibration certificate.
 - b) Total Station conforming to accuracy levels defined in 2 above along with validity of calibration certificate.

D. Undertaking:

1. I indemnify Airports Authority of India and the concerned airport operator against all damages arising out of errors in data furnished above by me in addition to the owner's responsibility in this regard. I may further be blacklisted by AAI in case of wrong data.
2. Within a period of three months from the date of filing of NOC application, I shall submit the following documents to the Airport Director of the concerned airport, if so required by AAI.
 - a) License Certificate of Surveyor.
 - b) Calibration certificate of the survey equipment.
 - c) Photograph of the Surveyor at site and showing the neighbouring land area.
 - d) Site Plotted on Google Earth Map.

(Sushil Vispute)
Assistant Manager-Business Development
For ADL Coordinates Private Limited,
Nashik.
Mob. No.7709836883

Google Images



Ref. No.

Date. 11-04-2025

Site Elevation and Site Coordinates Certificate

Name of the Licensed Surveyor: ADL Coordinates Private Limited.

Address: B-76, Nice Area, MIDC Satpur Nashik Pin code: 422007

Email ID: info@adlcoordinates.com; sushil@adlcoordinates.com **Mobile No.:** 7709836883

License No.: 6420/BDA, Bhubaneswar, Planning-125/18 **Dated:** 02.04.2025

License Validity: Valid up to 12.06.2025

Scope of License: Issuing Site Co-ordinates and Site Elevation Certificate required for applying for NOC from Airport Authority of India.

License Issuing Authority: Bhubaneswar Development Authority

I hereby certify that I have carried out the site survey as per the following details and the results are shown in (A) and (B) below:

Site/Plot No. (As per the local bodies map): Survey No. 2040, 2042/1, 2040/22042/2, 2041

Site Address: Survey No. 2040, 2042/1, 2040/22042/2, 2041, Village- Ledgaon, Tehsil- Sardarpur, District- Dhar

Owner/Lessee of the Plot/Site: VEH Jayin Renewables Private Limited

A. Site Coordinates:

CORNER NO.	Latitude (DD MM SS.s)	Longitude (DD MM SS.s)	Site Elevation (EGM 2008) in Meters
VEHKD-37	22°40'56.94"N	75°05'06.80"E	548.67

B. Highest Site Elevation of the Plot: 548.67 M

C. Further it is certified that :


1. We are trained and equipped to issue this certificate for site elevation and site coordinates.
2. The site elevation and site coordinates data are correct to best of my knowledge and belief and are within permissible limits of accuracy of 50cm in vertical and 03 meters in lateral.
3. I have used the following equipment for Survey.
 - a) DGPS conforming to accuracy levels defined in 2 above along with validity of calibration certificate.
 - b) Total Station conforming to accuracy levels defined in 2 above along with validity of calibration certificate.

D. Undertaking:

1. I indemnify Airports Authority of India and the concerned airport operator against all damages arising out of errors in data furnished above by me in addition to the owner's responsibility in this regard. I may further be blacklisted by AAI in case of wrong data.
2. Within a period of three months from the date of filing of NOC application, I shall submit the following documents to the Airport Director of the concerned airport, if so required by AAI.
 - a) License Certificate of Surveyor.
 - b) Calibration certificate of the survey equipment.
 - c) Photograph of the Surveyor at site and showing the neighbouring land area.
 - d) Site Plotted on Google Earth Map.

(Sushil Vispute)
Assistant Manager-Business Development
For ADL Coordinates Private Limited,
Nashik.
Mob. No.7709836883

Google Images



Ref. No.

Date. 11-04-2025

Site Elevation and Site Coordinates Certificate

Name of the Licensed Surveyor: ADL Coordinates Private Limited.

Address: B-76, Nice Area, MIDC Satpur Nashik Pin code: 422007

Email ID: info@adlcoordinates.com; sushil@adlcoordinates.com **Mobile No.:** 7709836883

License No.: 6420/BDA, Bhubaneswar, Planning-125/18 **Dated:** 02.04.2025

License Validity: Valid up to 12.06.2025

Scope of License: Issuing Site Co-ordinates and Site Elevation Certificate required for applying for NOC from Airport Authority of India.

License Issuing Authority: Bhubaneswar Development Authority

I hereby certify that I have carried out the site survey as per the following details and the results are shown in (A) and (B) below:

Site/Plot No. (As per the local bodies map): Survey No. 174/2, 187, 188, 189

Site Address: Survey No. 174/2, 187, 188, 189, Village- Galonda, Tehsil- Sardarpur, District- Dhar

Owner/Lessee of the Plot/Site: VEH Jayin Renewables Private Limited

A. Site Coordinates:

CORNER NO.	Latitude (DD MM SS.s)	Longitude (DD MM SS.s)	Site Elevation (EGM 2008) in Meters
VEHKD-40	22°41'24.70"N	75°05'37.66"E	547.88

B. Highest Site Elevation of the Plot: 547.88 M

C. Further it is certified that :

1. We are trained and equipped to issue this certificate for site elevation and site coordinates.
2. The site elevation and site coordinates data are correct to best of my knowledge and belief and are within permissible limits of accuracy of 50cm in vertical and 03 meters in lateral.
3. I have used the following equipment for Survey.
 - a) DGPS conforming to accuracy levels defined in 2 above along with validity of calibration certificate.
 - b) Total Station conforming to accuracy levels defined in 2 above along with validity of calibration certificate.

D. Undertaking:

1. I indemnify Airports Authority of India and the concerned airport operator against all damages arising out of errors in data furnished above by me in addition to the owner's responsibility in this regard. I may further be blacklisted by AAI in case of wrong data.
2. Within a period of three months from the date of filing of NOC application, I shall submit the following documents to the Airport Director of the concerned airport, if so required by AAI.
 - a) License Certificate of Surveyor.
 - b) Calibration certificate of the survey equipment.
 - c) Photograph of the Surveyor at site and showing the neighbouring land area.
 - d) Site Plotted on Google Earth Map.

(Sushil Vispute)
Assistant Manager-Business Development
For ADL Coordinates Private Limited,
Nashik.
Mob. No.7709836883

Google Images



Ref. No.

Date. 11-04-2025

Site Elevation and Site Coordinates Certificate

Name of the Licensed Surveyor: ADL Coordinates Private Limited.

Address: B-76, Nice Area, MIDC Satpur Nashik Pin code: 422007

Email ID: info@adlcoordinates.com; sushil@adlcoordinates.com **Mobile No.:** 7709836883

License No.: 6420/BDA, Bhubaneswar, Planning-125/18 **Dated:** 02.04.2025

License Validity: Valid up to 12.06.2025

Scope of License: Issuing Site Co-ordinates and Site Elevation Certificate required for applying for NOC from Airport Authority of India.

License Issuing Authority: Bhubaneswar Development Authority

I hereby certify that I have carried out the site survey as per the following details and the results are shown in (A) and (B) below:

Site/Plot No. (As per the local bodies map): Survey No. 451/2, 452/2, 454/2

Site Address: Survey No. 451/2, 452/2, 454/2, Village- Hanumantya Padampura, Tehsil- Sardarpur, District- Dhar

Owner/Lessee of the Plot/Site: VEH Jayin Renewables Private Limited

A. Site Coordinates:

CORNER NO.	Latitude (DD MM SS.s)	Longitude (DD MM SS.s)	Site Elevation (EGM 2008) in Meters
VEHKD-48	22°46'08.23"N	75°07'34.88"E	514.71

B. Highest Site Elevation of the Plot: 514.71 M

C. Further it is certified that :

1. We are trained and equipped to issue this certificate for site elevation and site coordinates.
2. The site elevation and site coordinates data are correct to best of my knowledge and belief and are within permissible limits of accuracy of 50cm in vertical and 03 meters in lateral.
3. I have used the following equipment for Survey.
 - a) DGPS conforming to accuracy levels defined in 2 above along with validity of calibration certificate.
 - b) Total Station conforming to accuracy levels defined in 2 above along with validity of calibration certificate.

D. Undertaking:

1. I indemnify Airports Authority of India and the concerned airport operator against all damages arising out of errors in data furnished above by me in addition to the owner's responsibility in this regard. I may further be blacklisted by AAI in case of wrong data.
2. Within a period of three months from the date of filing of NOC application, I shall submit the following documents to the Airport Director of the concerned airport, if so required by AAI.
 - a) License Certificate of Surveyor.
 - b) Calibration certificate of the survey equipment.
 - c) Photograph of the Surveyor at site and showing the neighbouring land area.
 - d) Site Plotted on Google Earth Map.

(Sushil Vispute)
Assistant Manager-Business Development
For ADL Coordinates Private Limited,
Nashik.
Mob. No.7709836883

Google Images



Ref. No.

Date. 11-04-2025

Site Elevation and Site Coordinates Certificate

Name of the Licensed Surveyor: ADL Coordinates Private Limited.

Address: B-76, Nice Area, MIDC Satpur Nashik Pin code: 422007

Email ID: info@adlcoordinates.com; sushil@adlcoordinates.com **Mobile No.:** 7709836883

License No.: 6420/BDA, Bhubaneswar, Planning-125/18 **Dated:** 02.04.2025

License Validity: Valid up to 12.06.2025

Scope of License: Issuing Site Co-ordinates and Site Elevation Certificate required for applying for NOC from Airport Authority of India.

License Issuing Authority: Bhubaneswar Development Authority

I hereby certify that I have carried out the site survey as per the following details and the results are shown in (A) and (B) below:

Site/Plot No. (As per the local bodies map): Survey No. 3/2/2, 4/2/2, 5/2, 15/2, 20/1, 4/1

Site Address: Survey No. 3/2/2, 4/2/2, 5/2, 15/2, 20/1, 4/1, Village- Hanumantya Kag, Tehsil- Sardarpur, District- Dhar

Owner/Lessee of the Plot/Site: VEH Jayin Renewables Private Limited

A. Site Coordinates:

CORNER NO.	Latitude (DD MM SS.s)	Longitude (DD MM SS.s)	Site Elevation (EGM 2008) in Meters
VEHKD-54	22°43'23.34"N	75°00'54.27"E	503.21

B. Highest Site Elevation of the Plot: 503.21 M

C. Further it is certified that :

1. We are trained and equipped to issue this certificate for site elevation and site coordinates.
2. The site elevation and site coordinates data are correct to best of my knowledge and belief and are within permissible limits of accuracy of 50cm in vertical and 03 meters in lateral.
3. I have used the following equipment for Survey.
 - a) DGPS conforming to accuracy levels defined in 2 above along with validity of calibration certificate.
 - b) Total Station conforming to accuracy levels defined in 2 above along with validity of calibration certificate.

D. Undertaking:

1. I indemnify Airports Authority of India and the concerned airport operator against all damages arising out of errors in data furnished above by me in addition to the owner's responsibility in this regard. I may further be blacklisted by AAI in case of wrong data.
2. Within a period of three months from the date of filing of NOC application, I shall submit the following documents to the Airport Director of the concerned airport, if so required by AAI.
 - a) License Certificate of Surveyor.
 - b) Calibration certificate of the survey equipment.
 - c) Photograph of the Surveyor at site and showing the neighbouring land area.
 - d) Site Plotted on Google Earth Map.

(Sushil Vispute)
Assistant Manager-Business Development
For ADL Coordinates Private Limited,
Nashik.
Mob. No.7709836883

Google Images



Ref. No.

Date. 11-04-2025

Site Elevation and Site Coordinates Certificate

Name of the Licensed Surveyor: ADL Coordinates Private Limited.

Address: B-76, Nice Area, MIDC Satpur Nashik Pin code: 422007

Email ID: info@adlcoordinates.com; sushil@adlcoordinates.com **Mobile No.:** 7709836883

License No.: 6420/BDA, Bhubaneswar, Planning-125/18 **Dated:** 02.04.2025

License Validity: Valid up to 12.06.2025

Scope of License: Issuing Site Co-ordinates and Site Elevation Certificate required for applying for NOC from Airport Authority of India.

License Issuing Authority: Bhubaneswar Development Authority

I hereby certify that I have carried out the site survey as per the following details and the results are shown in (A) and (B) below:

Site/Plot No. (As per the local bodies map): Survey No. 139/3, 139/4

Site Address: Survey No. 139/3, 139/4, Village- Moyalkheda, Tehsil- Sardarpur, District-Dhar

Owner/Lessee of the Plot/Site: VEH Jayin Renewables Private Limited

A. Site Coordinates:

CORNER NO.	Latitude (DD MM SS.s)	Longitude (DD MM SS.s)	Site Elevation (EGM 2008) in Meters
VEHKD-55	22°42'55.24"N	75°00'47.89"E	490.83

B. Highest Site Elevation of the Plot: 490.83 M

C. Further it is certified that :

1. We are trained and equipped to issue this certificate for site elevation and site coordinates.
2. The site elevation and site coordinates data are correct to best of my knowledge and belief and are within permissible limits of accuracy of 50cm in vertical and 03 meters in lateral.
3. I have used the following equipment for Survey.
 - a) DGPS conforming to accuracy levels defined in 2 above along with validity of calibration certificate.
 - b) Total Station conforming to accuracy levels defined in 2 above along with validity of calibration certificate.

D. Undertaking:

1. I indemnify Airports Authority of India and the concerned airport operator against all damages arising out of errors in data furnished above by me in addition to the owner's responsibility in this regard. I may further be blacklisted by AAI in case of wrong data.
2. Within a period of three months from the date of filing of NOC application, I shall submit the following documents to the Airport Director of the concerned airport, if so required by AAI.
 - a) License Certificate of Surveyor.
 - b) Calibration certificate of the survey equipment.
 - c) Photograph of the Surveyor at site and showing the neighbouring land area.
 - d) Site Plotted on Google Earth Map.

(Sushil Vispute)
Assistant Manager-Business Development
For ADL Coordinates Private Limited,
Nashik.
Mob. No.7709836883

Google Images



Ref. No.

Date. 11-04-2025

Site Elevation and Site Coordinates Certificate

Name of the Licensed Surveyor: ADL Coordinates Private Limited.

Address: B-76, Nice Area, MIDC Satpur Nashik Pin code: 422007

Email ID: info@adlcoordinates.com; sushil@adlcoordinates.com **Mobile No.:** 7709836883

License No.: 6420/BDA, Bhubaneswar, Planning-125/18 **Dated:** 02.04.2025

License Validity: Valid up to 12.06.2025

Scope of License: Issuing Site Co-ordinates and Site Elevation Certificate required for applying for NOC from Airport Authority of India.

License Issuing Authority: Bhubaneswar Development Authority

I hereby certify that I have carried out the site survey as per the following details and the results are shown in (A) and (B) below:

Site/Plot No. (As per the local bodies map): Survey No. 481/2/2/2/2, 482/2/2/2, 481/2/2/1/2, 482/2/1

Site Address: Survey No. 481/2/2/2/2, 482/2/2/2, 481/2/2/1/2, 482/2/1, Village-Bandedi, Tehsil- Sardarpur, District- Dhar

Owner/Lessee of the Plot/Site: VEH Jayin Renewables Private Limited

A. Site Coordinates:

CORNER NO.	Latitude (DD MM SS.s)	Longitude (DD MM SS.s)	Site Elevation (EGM 2008) in Meters
VEHKD-86	22°36'17.13"N	75°06'44.07"E	564.39

B. Highest Site Elevation of the Plot: 564.39 M

C. Further it is certified that :

1. We are trained and equipped to issue this certificate for site elevation and site coordinates.
2. The site elevation and site coordinates data are correct to best of my knowledge and belief and are within permissible limits of accuracy of 50cm in vertical and 03 meters in lateral.
3. I have used the following equipment for Survey.
 - a) DGPS conforming to accuracy levels defined in 2 above along with validity of calibration certificate.
 - b) Total Station conforming to accuracy levels defined in 2 above along with validity of calibration certificate.

D. Undertaking:

1. I indemnify Airports Authority of India and the concerned airport operator against all damages arising out of errors in data furnished above by me in addition to the owner's responsibility in this regard. I may further be blacklisted by AAI in case of wrong data.
2. Within a period of three months from the date of filing of NOC application, I shall submit the following documents to the Airport Director of the concerned airport, if so required by AAI.
 - a) License Certificate of Surveyor.
 - b) Calibration certificate of the survey equipment.
 - c) Photograph of the Surveyor at site and showing the neighbouring land area.
 - d) Site Plotted on Google Earth Map.

(Sushil Vispute)
Assistant Manager-Business Development
For ADL Coordinates Private Limited,
Nashik.
Mob. No.7709836883

Google Images

