

Ref. No. ADL/AV/ANSEC/4654/172-25

Date. 21.07.2025

## Site Elevation and Site Coordinates Certificate

**Name of the Licensed Surveyor:** Mr. Sushil Vispute (for M/s ADL Coordinates Pvt. Ltd.)

**Address:** B-76, NICE Area, MIDC Satpur, Nashik - 422007

**Email ID:** [info@adlcoordinates.com](mailto:info@adlcoordinates.com); [sushil@adlcoordinates.com](mailto:sushil@adlcoordinates.com) **Mobile No.:** 7709836883

**License No.:** MIL/ASD/515/2025/1740 Dated 21.07.2025

**License Validity:** Valid up to 20.10.2025.

**Scope of License:** Issue Site Elevation and Coordinates Certificates to the applicants of NOC for height clearance from AAI.

**License Issuing Authority:** MIHAN India Limited. (Airport Operator of DBAI Airport, Nagpur)

I hereby certify that I have carried out the site survey as per the following details and the results are shown in (A) and (B) below:

**Site/Plot No. (As per the local bodies map): Plot No.152**

**Site Address:** Plot No.152, Bhamti Parsodi Street Scheme, Khasra No. 13/2, 19/3, 9-10-35/2, (as per NIT Lease Kh. Nos. 13/1,2,19), City Survey No. 6, Sheet No. 10, Corporation House No. 4019/152, Situated at Jawahar Housing Society, Bhausaheb Survey Nagar, Jaitala Road, Mouza - Bhamti, Tahsil and District Nagpur, Maharashtra.



**Owner/Lessee of the Plot/Site:** Shri. Hemant Rangrao Nagpure and Mrs. Tejaswini Hemant Nagpure

### A. Site Coordinates:

CORNER NO.	Latitude (DD MM SS.S)	Longitude (DD MM SS.S)	Site Elevation (EGM 2008) In Meters
PLOT BOUNDARY	21°06'59.48"N	079°02'01.26"E	318.14
PLOT BOUNDARY	21°06'59.68"N	079°02'01.52"E	317.97
PLOT BOUNDARY	21°06'59.21"N	079°02'01.91"E	318.54
PLOT BOUNDARY	21°06'59.01"N	079°02'01.64"E	318.45

### B. Highest Site Elevation of the Plot: 318.54 M

**Highest Site Elevation of Existing Building: 325.87 M**

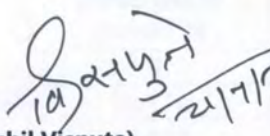
  


**C. Further it is certified that :**

1. We are trained and equipped to issue this certificate for site elevation and site coordinates.
2. The site elevation and site coordinates data are correct to best of my knowledge and belief and are within permissible limits of accuracy of 50cm in vertical and 03 meters in lateral.
3. I have used the following equipment for Survey.
  - a) DGPS conforming to accuracy levels defined in 2 above along with validity of calibration certificate.
  - b) Total Station conforming to accuracy levels defined in 2 above along with validity of calibration certificate.

**D. Undertaking:**

1. I indemnify Airports Authority of India and the concerned airport operator against all damages arising out of errors in data furnished above by me in addition to the owner's responsibility in this regard. I may further be blacklisted by AAI in case of wrong data.
2. Within a period of three months from the date of filing of NOC application, I shall submit the following documents to the Airport Director of the concerned airport, if so required by AAI.
  - a) License Certificate of Surveyor.
  - b) Calibration certificate of the survey equipment.
  - c) Photograph of the Surveyor at site and showing the neighbouring land area.
  - d) Site Plotted on Google Earth Map.

  
(Sushil Vispute)

Assistant Manager-Business Development

For ADL Coordinates Private Limited,

Nashik.

Mob. No.7709836883



Owner Name:

Owner Sign.:

Mob. No.:

